
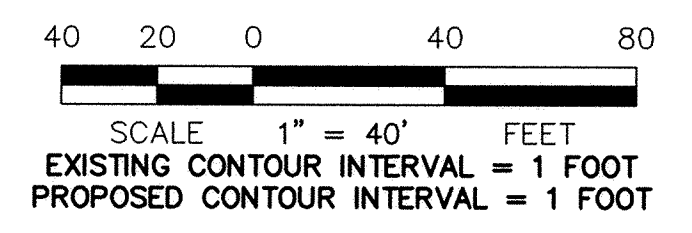


**RECORD DRAWING  
 PER FIELD SURVEY**

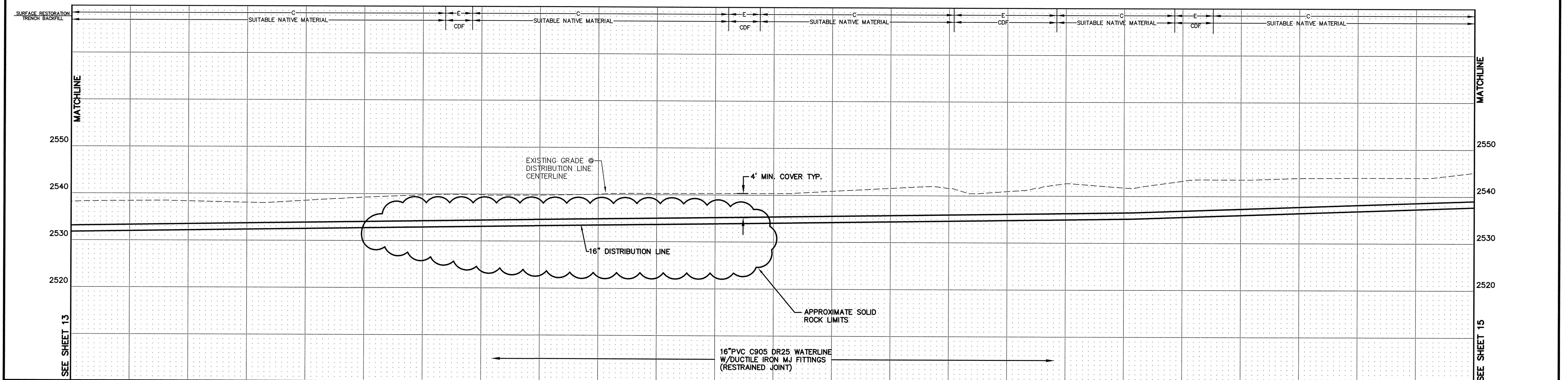


**UTILITY STATEMENT**

THE UNDERGROUND UTILITIES SHOWN HAVE BEEN LOCATED AS ACCURATELY AS POSSIBLE FROM FIELD SURVEY INFORMATION AND EXISTING DRAWINGS. TAYLOR ENGINEERING, INC. MAKES NO GUARANTEES THAT THE UNDERGROUND UTILITIES SHOWN COMPRISE ALL SUCH UTILITIES IN THE AREA, EITHER IN SERVICE OR ABANDONED. FURTHER, WE DO NOT WARRANT THAT THE UNDERGROUND UTILITIES SHOWN ARE IN EXACT LOCATION INDICATED, ALTHOUGH WE DO CERTIFY THAT THEY ARE LOCATED AS ACCURATELY AS POSSIBLE FROM INFORMATION AVAILABLE.

**FINISHED SURFACE NOTES**

- C FINISHED SURFACE PER CITY OF PULLMAN STANDARD DRAWING NO. 21 W/ 3" TOP SOIL
- D FINISHED SURFACE PER CITY OF PULLMAN STANDARD DRAWING NO. 21 W/ 3" HMA
- E FINISHED SURFACE PER CITY OF PULLMAN STANDARD DRAWING NO. 21 W/ CDF & 3" HMA




1	2/10	DWC	CRG	RECORD DRAWINGS
No.	Date	By	Ckd.	Appr.
				Revisions

Drawn DJJ Date 6/08  
 Designed CRG 11/08  
 Checked By RGP 6/09

**Taylor Engineering, Inc.**  
 Civil Design and Land Planning  
 245 E. Main St.  
 Pullman, Washington 99163  
 (509) 334-5115 FAX (509) 334-5956

VERTICAL DATUM:  
 NAVD 83



**SCALE**  
 HORIZ. 1"=40'  
 VERT. 1"=10'

**AIRPORT FIRE FLOW SYSTEM**  
 16" DISTRIBUTION LINE  
 STA. 58+50 TO 70+00

**WATER SHEET**  
 14 / 22